

051-0123 RPY 421015 R

County: Chatham

Route number: 00002100

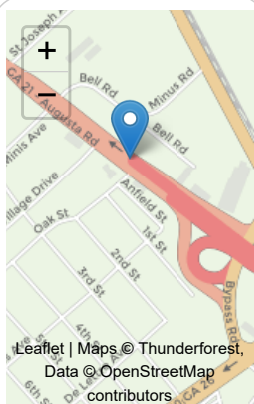
LRS section: 0511002100

Functional class: 2U - Principal Arterial

- Other Freeways & Expressways
(Urban)

Coordinates: 32.1015888238272,

Site Data



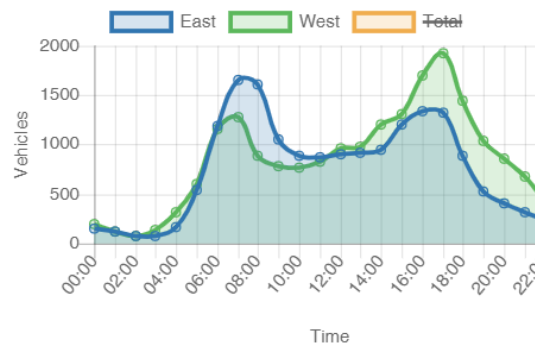
Count History

Year	Month	Count type	Duration	Count
2009	February	Volume	48 hours	38499
2011	March	Volume	48 hours	40422
2013	November	Volume	48 hours	37110
2015	August	Volume	48 hours	43560
2017	April	Class	48 hours	37551

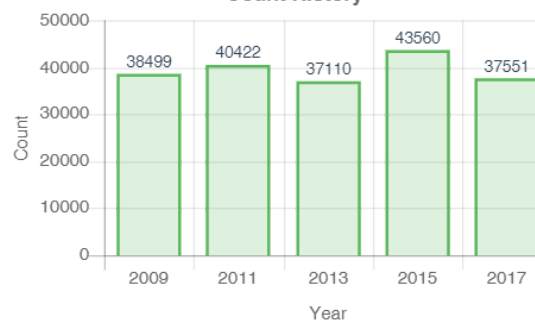
Annual Statistics

Data Item	2009	2010	2011	2012	2013	2014	2015	2016
Statistics type	-	-	-	-	-	-	Actual	Estimated
AADT	-	36900	33700	33700	32200	32200	37200	38600
K-Factor	-	-	-	-	0.080	0.080	0.095	0.095
D-Factor	-	-	-	-	0.500	0.500	0.500	0.500
Future AADT	-	-	-	-	-	-	-	41200

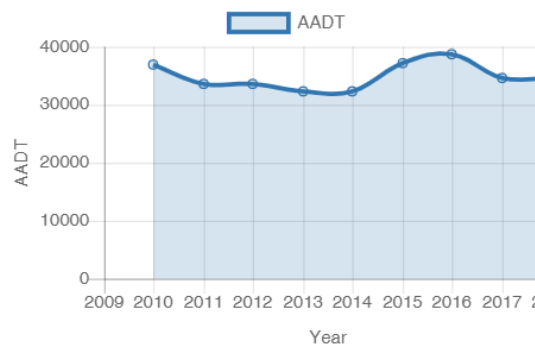
Average Hourly Volume



Count History



AADT Trend



FHWA Vehicle Classification

1. Motorcycles 2 axles, 2 or 3 wheels.	0.12%
2. Passenger cars 2 axles. Can have 1- or 2-axle trailers.	74.64%
3. Pickups, panels, vans 2-axle, 4-tire single units. Can have 1- or 2-axle trailers.	20.23%
4. Buses 2- or 3-axle, full length.	0.48%
5. Single-unit trucks 2-axle, 6-tire, (dual rear tires), single-unit trucks.	1.97%
6. Single-unit trucks 3-axle, single-unit trucks.	0.73%
7. Single-unit trucks 4 or more axle, single-unit trucks.	0.03%
8. Single-trailer trucks 3- or 4-axle, single-trailer trucks.	0.30%
9. Single-trailer trucks 5-axle, single-trailer trucks.	1.38%
10. Single-trailer trucks 6 or more axle, single-trailer trucks.	0.11%
11. Multi-trailer trucks 5 or less axle, multi-trailer trucks.	0.01%
12. Multi-trailer trucks 6-axle, multi-trailer trucks.	0%
13. Multi-trailer trucks 7 or more axle, multi-trailer trucks.	0.02%

051-r016 SR 002500 BEG AT

County: Chatham

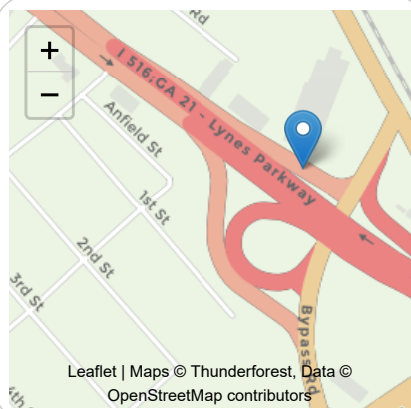
Route number: 00421015

LRS section: 0516421015

Functional class: 1U - Interstate (Urban)

Coordinates: 32.1000718176863, -81.1435902056999

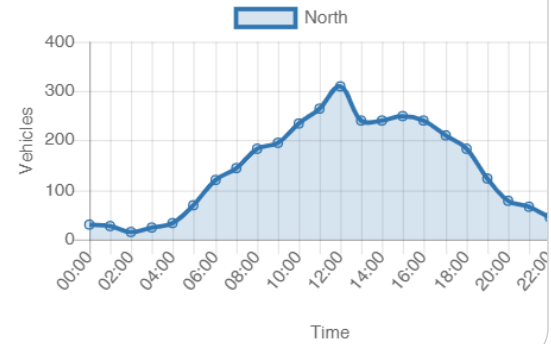
Site Data



Count History

Year	Month	Count type	Duration	Count
2009	February	Volume	48 hours	3191
2010	January	Volume	48 hours	3014
2012	March	Volume	48 hours	3304
2014	April	Volume	48 hours	3931
2017	June	Class	48 hours	2782
2018	November	Volume	48 hours	3358

Average Hourly Volume



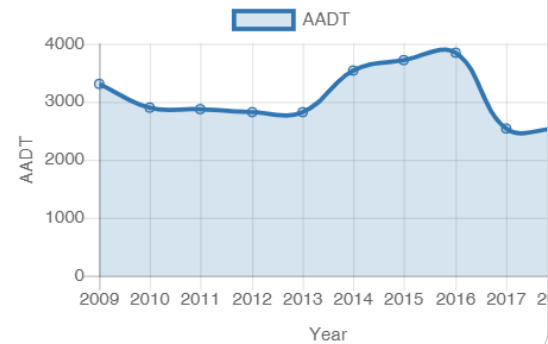
Count History



Annual Statistics

Data Item	2009	2010	2011	2012	2013	2014	2015	2016	2017	2018
Statistics type	-	-	-	-	-	-	Estimated	Estimated	Actual	Estimated
AADT	3320	2910	2870	2810	2830	3530	3710	3850	2550	2550
K-Factor	-	-	-	-	-	0.105	0.105	0.105	0.101	0.101
D-Factor	-	-	-	-	-	-	-	-	1.00	1.00
Future AADT	-	-	-	-	-	-	-	4490	-	3220

AADT Trend



051-0238 CSY 059401 R

County: Chatham

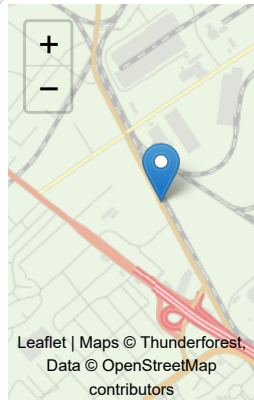
Route number: 00002500

LRS section: 0511002500

Functional class: 4U - Minor Arterial
(Urban)

Coordinates: 32.10481694, -81.14475669

Site Data



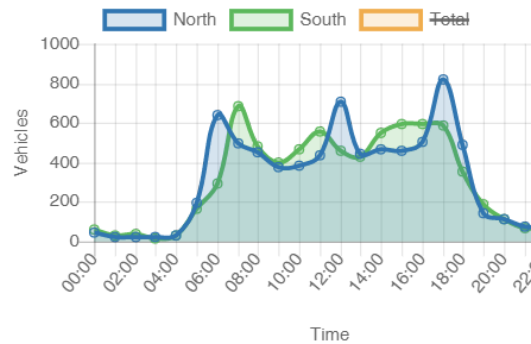
Count History

Year	Month	Count type	Duration
2009	February	Volume	48 hours
2012	April	Class	48 hours
2014	June	Class	48 hours
2016	April	Class	48 hours
2016	August	Class	48 hours
2017	October	Class	48 hours
2017	December	Class	48 hours

Annual Statistics

Data Item	2009	2010	2011	2012	2013	2014	2015	2016
Statistics type	-	-	-	-	-	-	Estimated	Estimated
AADT	-	13100	13000	12000	11900	11400	11800	12100
K-Factor	-	-	-	-	-	0.091	0.091	0.091
D-Factor	-	-	-	-	-	0.600	0.600	0.600
Future AADT	-	-	-	-	-	-	-	13900

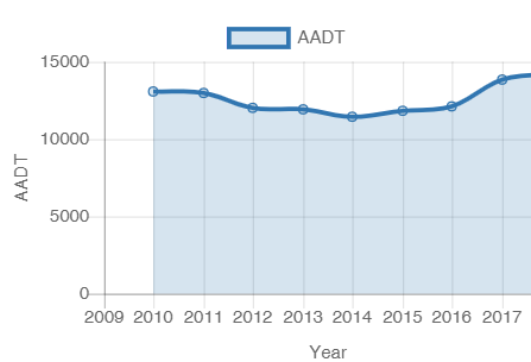
Average Hourly Volume



Count History



AADT Trend



FHWA Vehicle Classification

1. Motorcycles 2 axles, 2 or 3 wheels.	0.51%
2. Passenger cars 2 axles. Can have 1- or 2-axle trailers.	60.20%
3. Pickups, panels, vans 2-axle, 4-tire single units. Can have 1- or 2-axle trailers.	17.31%
4. Buses 2- or 3-axle, full length.	0.40%
5. Single-unit trucks 2-axle, 6-tire, (dual rear tires), single-unit trucks.	2.31%
6. Single-unit trucks 3-axle, single-unit trucks.	2.76%
7. Single-unit trucks 4 or more axle, single-unit trucks.	0.03%
8. Single-trailer trucks 3- or 4-axle, single-trailer trucks.	0.34%
9. Single-trailer trucks 5-axle, single-trailer trucks.	14.76%
10. Single-trailer trucks 6 or more axle, single-trailer trucks.	1.03%
11. Multi-trailer trucks 5 or less axle, multi-trailer trucks.	0%
12. Multi-trailer trucks 6-axle, multi-trailer trucks.	0%
13. Multi-trailer trucks 7 or more axle, multi-trailer trucks.	0.34%

051-0118 CST 059001 R

County: Chatham

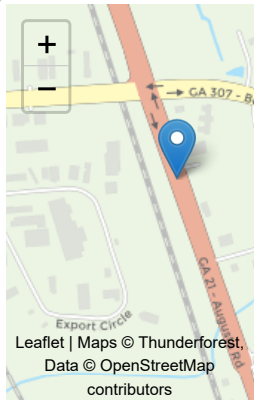
Route number: 00002100

LRS section: 0511002100

Functional class: 3U - Principal Arterial
- Other (Urban)

Coordinates: 32.1245994487152,
-81.1692383261643

Site Data



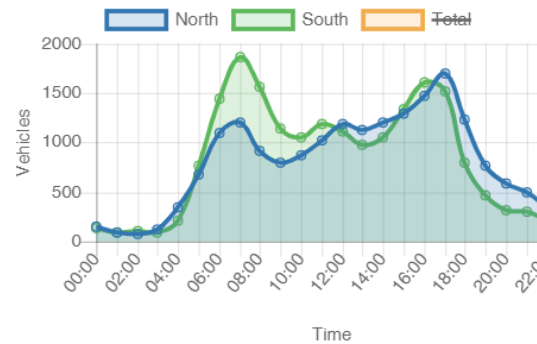
Count History

Year	Month	Count type	Duration
2009	February	Volume	48 hours
2011	September	Class	48 hours
2013	April	Class	48 hours
2015	January	Class	48 hours
2016	April	Class	48 hours
2016	August	Class	48 hours
2017	June	Class	48 hours

Annual Statistics

Data Item	2009	2010	2011	2012	2013	2014	2015	2016
Statistics type	-	-	-	-	-	-	Actual	Estimated
AADT	-	30500	26500	26200	27500	27500	35100	36100
K-Factor	-	-	-	-	0.080	0.080	0.084	0.084
D-Factor	-	-	-	-	0.500	0.500	0.500	0.500
Future AADT	-	-	-	-	-	-	-	36800

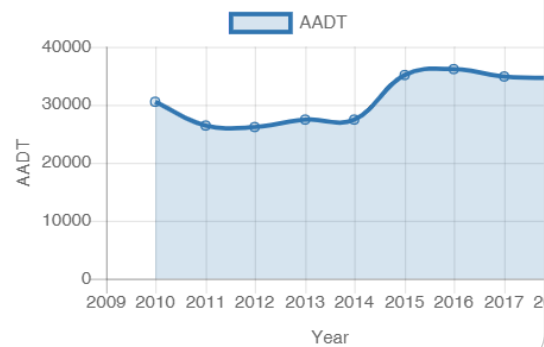
Average Hourly Volume



Count History



AADT Trend



FHWA Vehicle Classification

1. Motorcycles 2 axles, 2 or 3 wheels.	0.21%
2. Passenger cars 2 axles. Can have 1- or 2-axle trailers.	71.80%
3. Pickups, panels, vans 2-axle, 4-tire single units. Can have 1- or 2-axle trailers.	18.52%
4. Buses 2- or 3-axle, full length.	0.66%
5. Single-unit trucks 2-axle, 6-tire, (dual rear tires), single-unit trucks.	2.62%
6. Single-unit trucks 3-axle, single-unit trucks.	2.77%
7. Single-unit trucks 4 or more axle, single-unit trucks.	0.06%
8. Single-trailer trucks 3- or 4-axle, single-trailer trucks.	0.38%
9. Single-trailer trucks 5-axle, single-trailer trucks.	2.67%
10. Single-trailer trucks 6 or more axle, single-trailer trucks.	0.18%
11. Multi-trailer trucks 5 or less axle, multi-trailer trucks.	0.01%
12. Multi-trailer trucks 6-axle, multi-trailer trucks.	0.01%
13. Multi-trailer trucks 7 or more axle, multi-trailer trucks.	0.12%

051-0121 SRT 0021SP R

County: Chatham

Route number: 00002100

LRS section: 0511002100

Functional class: 3U - Principal Arterial -
Other (Urban)

Coordinates: 32.10898829, -81.15770148

Site Data



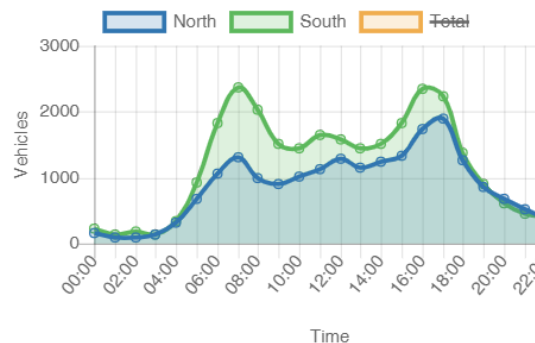
Count History

Year	Month	Count type	Duration
2010	February	Volume	48 hours
2014	September	Volume	48 hours
2016	May	Class	48 hours
2016	August	Class	48 hours
2017	October	Class	48 hours
2019	June	Class	48 hours

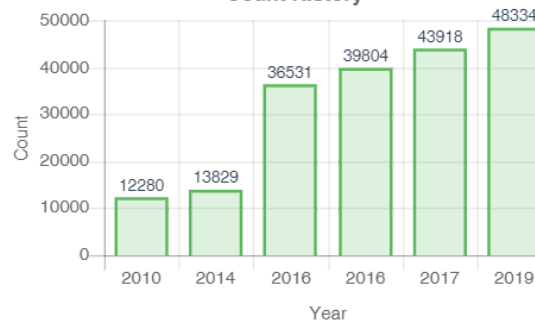
Annual Statistics

Data Item	2009	2010	2011	2012	2013	2014	2015	2016
Statistics type	-	-	-	-	-	-	Estimated	Actual
AADT	32600	33100	32700	32300	32100	39700	41000	34400
K-Factor	-	-	-	-	-	0.085	0.085	0.097
D-Factor	-	-	-	-	-	0.500	0.500	0.500
Future AADT	-	-	-	-	-	-	-	42800

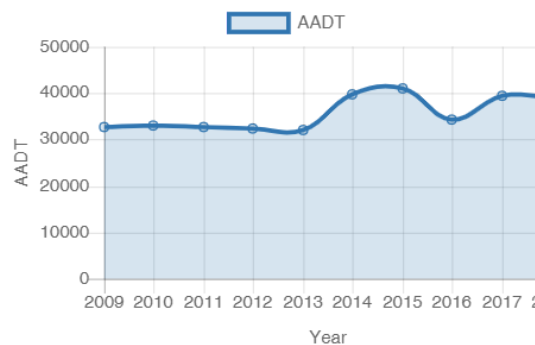
Average Hourly Volume



Count History



AADT Trend



FHWA Vehicle Classification

1. Motorcycles 2 axles, 2 or 3 wheels.	0.32%
2. Passenger cars 2 axles. Can have 1- or 2-axle trailers.	72.92%
3. Pickups, panels, vans 2-axle, 4-tire single units. Can have 1- or 2-axle trailers.	18.57%
4. Buses 2- or 3-axle, full length.	0.37%
5. Single-unit trucks 2-axle, 6-tire, (dual rear tires), single-unit trucks.	3.12%
6. Single-unit trucks 3-axle, single-unit trucks.	1.84%
7. Single-unit trucks 4 or more axle, single-unit trucks.	0.07%
8. Single-trailer trucks 3- or 4-axle, single-trailer trucks.	0.57%
9. Single-trailer trucks 5-axle, single-trailer trucks.	1.86%
10. Single-trailer trucks 6 or more axle, single-trailer trucks.	0.18%
11. Multi-trailer trucks 5 or less axle, multi-trailer trucks.	0.01%
12. Multi-trailer trucks 6-axle, multi-trailer trucks.	0.00%
13. Multi-trailer trucks 7 or more axle, multi-trailer trucks.	0.15%

051-1061 SR 002600 BEG AT

County: Chatham

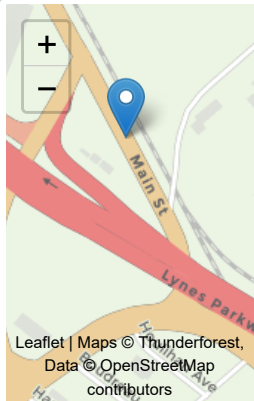
Route number: 00059401

LRS section: 0513059401

Functional class: 3U - Principal Arterial -
Other (Urban)

Coordinates: 32.09977644, -81.14155826

Site Data



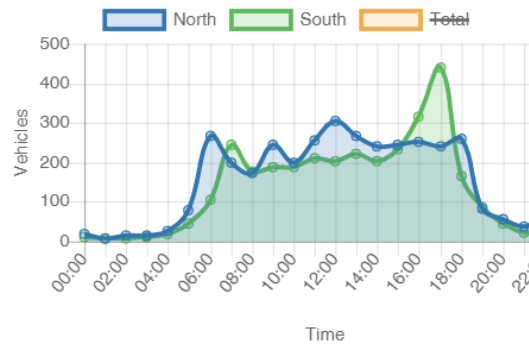
Count History

Year	Month	Count type	Duration	Count
2010	February	Volume	48 hours	346
2014	September	Class	48 hours	623
2016	May	Class	48 hours	639
2018	October	Class	48 hours	676

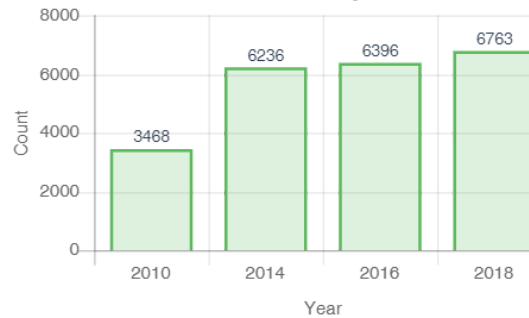
Annual Statistics

Data Item	2009	2010	2011	2012	2013	2014	2015	2016
Statistics type	-	-	-	-	-	-	Estimated	Actual
AADT	6120	6460	6370	6290	6270	5650	5830	5770
K-Factor	-	-	-	-	-	0.086	0.086	0.097
D-Factor	-	-	-	-	-	0.700	0.700	0.500
Future AADT	-	-	-	-	-	-	-	7100

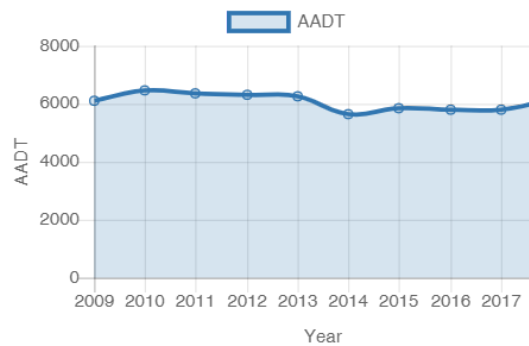
Average Hourly Volume



Count History



AADT Trend



FHWA Vehicle Classification

1. Motorcycles 2 axes, 2 or 3 wheels.	0.93%
2. Passenger cars 2 axes. Can have 1- or 2-axle trailers.	66.12%
3. Pickups, panels, vans 2-axle, 4-tire single units. Can have 1- or 2-axle trailers.	17.98%
4. Buses 2- or 3-axle, full length.	0.80%
5. Single-unit trucks 2-axle, 6-tire, (dual rear tires), single-unit trucks.	4.09%
6. Single-unit trucks 3-axle, single-unit trucks.	2.60%
7. Single-unit trucks 4 or more axle, single-unit trucks.	0.07%
8. Single-trailer trucks 3- or 4-axle, single-trailer trucks.	0.40%
9. Single-trailer trucks 5-axle, single-trailer trucks.	6.18%
10. Single-trailer trucks 6 or more axle, single-trailer trucks.	0.57%
11. Multi-trailer trucks 5 or less axle, multi-trailer trucks.	0%
12. Multi-trailer trucks 6-axle, multi-trailer trucks.	0%
13. Multi-trailer trucks 7 or more axle, multi-trailer trucks.	0.26%

051-0267 CSX 061101LCS0647R

County: Chatham

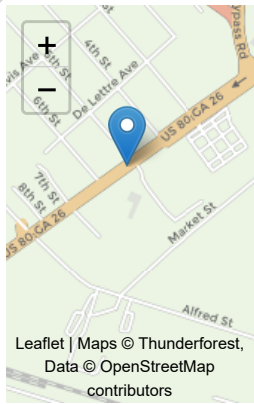
Route number: 00002600

LRS section: 0511002600

Functional class: 3U - Principal Arterial
- Other (Urban)

Coordinates: 32.094481628289,
-81.1467693078696

Site Data



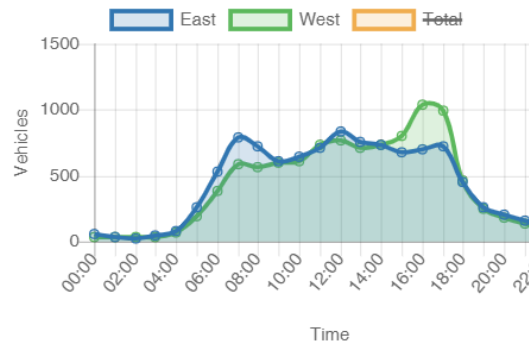
Count History

Year	Month	Count type	Duration	
2010	February	Volume	48 hours	2
2011	May	Class	48 hours	9
2013	November	Class	48 hours	1
2015	August	Class	48 hours	2
2016	April	Class	48 hours	2
2016	August	Class	48 hours	2
2017	April	Class	48 hours	2

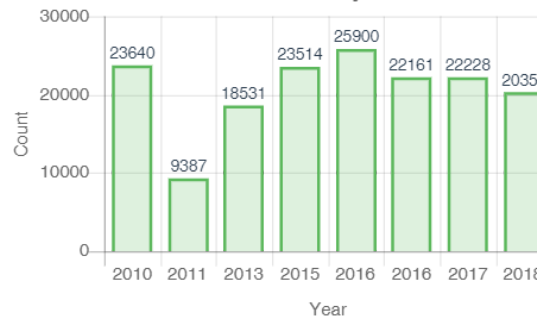
Annual Statistics

Data Item	2009	2010	2011	2012	2013	2014	2015	2016
Statistics type	-	-	-	-	-	-	Actual	Estimated
AADT	20000	21500	17400	17200	17400	17400	21400	22000
K-Factor	-	-	-	-	0.080	0.080	0.096	0.096
D-Factor	-	-	-	-	0.600	0.600	0.500	0.500
Future AADT	-	-	-	-	-	-	-	22200

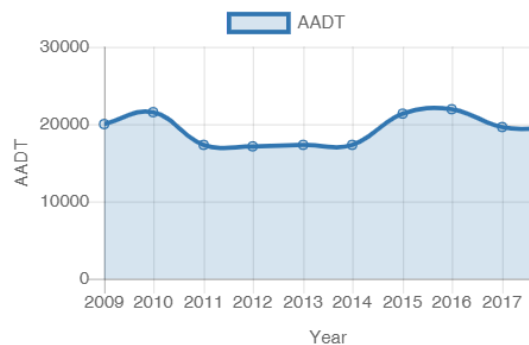
Average Hourly Volume



Count History



AADT Trend



FHWA Vehicle Classification

1. Motorcycles 2 axles, 2 or 3 wheels.	0.78%
2. Passenger cars 2 axles. Can have 1- or 2-axle trailers.	69.35%
3. Pickups, panels, vans 2-axle, 4-tire single units. Can have 1- or 2-axle trailers.	17.07%
4. Buses 2- or 3-axle, full length.	0.88%
5. Single-unit trucks 2-axle, 6-tire, (dual rear tires), single-unit trucks.	3.45%
6. Single-unit trucks 3-axle, single-unit trucks.	2.34%
7. Single-unit trucks 4 or more axle, single-unit trucks.	0.05%
8. Single-trailer trucks 3- or 4-axle, single-trailer trucks.	0.51%
9. Single-trailer trucks 5-axle, single-trailer trucks.	4.80%
10. Single-trailer trucks 6 or more axle, single-trailer trucks.	0.51%
11. Multi-trailer trucks 5 or less axle, multi-trailer trucks.	0.00%
12. Multi-trailer trucks 6-axle, multi-trailer trucks.	0%
13. Multi-trailer trucks 7 or more axle, multi-trailer trucks.	0.26%

051-0267 CSX 061101LCS0647R

County: Chatham

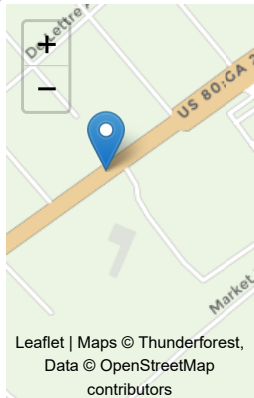
Route number: 00002600

LRS section: 0511002600

Functional class: 3U - Principal Arterial
- Other (Urban)

Coordinates: 32.094481628289,
-81.1467693078696

Site Data



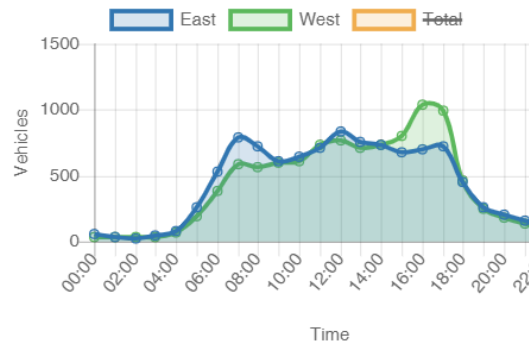
Count History

Year	Month	Count type	Duration	Count
2010	February	Volume	48 hours	23640
2011	May	Class	48 hours	9387
2013	November	Class	48 hours	18531
2015	August	Class	48 hours	23514
2016	April	Class	48 hours	25900
2016	August	Class	48 hours	22161
2017	April	Class	48 hours	22228
2017	April	Class	48 hours	20354

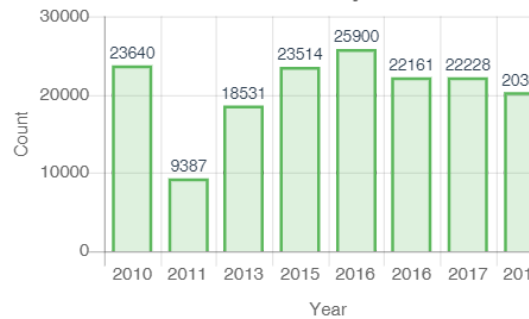
Annual Statistics

Data Item	2009	2010	2011	2012	2013	2014	2015	2016
Statistics type	-	-	-	-	-	-	Actual	Estimated
AADT	20000	21500	17400	17200	17400	17400	21400	22000
K-Factor	-	-	-	-	0.080	0.080	0.096	0.096
D-Factor	-	-	-	-	0.600	0.600	0.500	0.500
Future AADT	-	-	-	-	-	-	-	22200

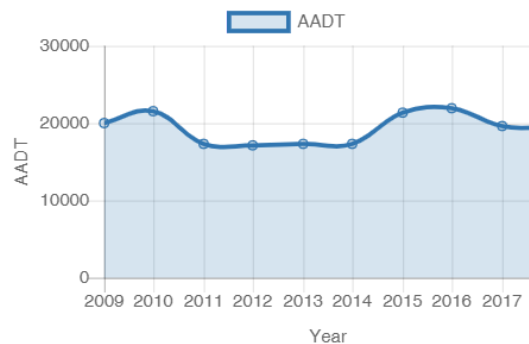
Average Hourly Volume



Count History



AADT Trend



FHWA Vehicle Classification

1. Motorcycles 2 axles, 2 or 3 wheels.	0.78%
2. Passenger cars 2 axles. Can have 1- or 2-axle trailers.	69.35%
3. Pickups, panels, vans 2-axle, 4-tire single units. Can have 1- or 2-axle trailers.	17.07%
4. Buses 2- or 3-axle, full length.	0.88%
5. Single-unit trucks 2-axle, 6-tire, (dual rear tires), single-unit trucks.	3.45%
6. Single-unit trucks 3-axle, single-unit trucks.	2.34%
7. Single-unit trucks 4 or more axle, single-unit trucks.	0.05%
8. Single-trailer trucks 3- or 4-axle, single-trailer trucks.	0.51%
9. Single-trailer trucks 5-axle, single-trailer trucks.	4.80%
10. Single-trailer trucks 6 or more axle, single-trailer trucks.	0.51%
11. Multi-trailer trucks 5 or less axle, multi-trailer trucks.	0.00%
12. Multi-trailer trucks 6-axle, multi-trailer trucks.	0%
13. Multi-trailer trucks 7 or more axle, multi-trailer trucks.	0.26%